



Trip to:
 504 S Broad St
 Middletown, DE 19709-1443
 11.96 miles
 18 minutes

Notes

Middletown Game

 Everett Meredith M.S.

	500 Duck Creek Pkwy Smyrna, DE 19977-1066	Miles Per Section	Miles Driven	
	1. Start out going NORTHEAST on DUCK CREEK PKWY toward N MAIN ST.	Go 0.7 Mi	0.7 mi	
	2. Turn LEFT onto N MAIN ST.	Go 0.10 Mi	0.8 mi	
	3. N MAIN ST becomes DUCK CREEK RD.	Go 1.2 Mi	2.0 mi	
		4. Turn LEFT onto N DUPONT HWY / US-13 N. <i>N DUPONT HWY is 0.1 miles past CLARK FARM RD</i>	Go 0.03 Mi	2.0 mi
		5. Stay STRAIGHT to go onto N DUPONT HWY / US-13 N. Continue to follow US-13 N.	Go 4.5 Mi	6.5 mi
		6. Turn SLIGHT LEFT onto SUMMIT BRIDGE RD / SR-71. Continue to follow SR-71. <i>SR-71 is 0.1 miles past RALEIGH MITCHELL LN</i>	Go 5.4 Mi	12.0 mi
	7. 504 S BROAD ST is on the LEFT . <i>Your destination is 0.1 miles past BERKMAN ST If you reach W PARK PL you've gone a little too far</i>		12.0 mi	
	504 S Broad St Middletown, DE 19709-1443	12.0 mi	12.0 mi	



Trip to:
 1400 Foulk Rd
 Wilmington, DE 19803-2728
41.44 miles
49 minutes

Notes

Brandywine H.S.

	500 Duck Creek Pkwy Smyrna, DE 19977-1066	Miles Per Section	Miles Driven	
	1. Start out going NORTHEAST on DUCK CREEK PKWY toward N MAIN ST.	Go 0.7 Mi	0.7 mi	
	2. Turn LEFT onto N MAIN ST.	Go 0.10 Mi	0.8 mi	
	3. N MAIN ST becomes DUCK CREEK RD.	Go 1.2 Mi	2.0 mi	
		4. Turn LEFT onto N DUPONT HWY / US-13 N. <i>N DUPONT HWY is 0.1 miles past CLARK FARM RD If you reach SR-1 S you've gone about 0.2 miles too far</i>	Go 0.8 Mi	2.8 mi
		5. Merge onto SR-1 N via the ramp on the LEFT (Portions toll). <i>If you reach SAVANNAH DR you've gone about 0.1 miles too far</i>	Go 26.6 Mi	29.4 mi
		6. Merge onto I-95 N via EXIT 165B toward I-295 / WILMINGTON / I-495 / PHILADELPHIA.	Go 8.8 Mi	38.3 mi
	7. Take the US-202 N exit, EXIT 8 , toward WEST CHESTER.	Go 1.1 Mi	39.4 mi	
		8. Merge onto FOULK RD / SR-261 N.	Go 2.1 Mi	41.4 mi
	9. 1400 FOULK RD is on the RIGHT. <i>Your destination is 0.1 miles past STONES THROW RD If you reach TENBY DR you've gone a little too far</i>		41.4 mi	
	1400 Foulk Rd Wilmington, DE 19803-2728	41.4 mi	41.4 mi	



Trip to:
 5407 Killens Pond Rd
 Felton, DE 19943-1901
 28.51 miles
 37 minutes

Notes

LAKE FOREST HS.
 (TO GO)

	500 Duck Creek Pkwy Smyrna, DE 19977-1066	Miles Per Section	Miles Driven
	1. Start out going NORTHEAST on DUCK CREEK PKWY toward N MAIN ST.	Go 0.7 Mi	0.7 mi
	2. Turn RIGHT onto N MAIN ST.	Go 0.6 Mi	1.3 mi
	3. Take the 1st LEFT onto E GLENWOOD AVE / SR-300 / SR-6. <i>If you reach W NORTH ST you've gone a little too far</i>	Go 0.3 Mi	1.5 mi
	4. Take the 1st RIGHT onto N DUPONT BLVD / US-13 S / SR-6 E. Continue to follow N DUPONT BLVD / US-13 S. <i>If you are on GEORGES ALY and reach E NORTH ST you've gone about 0.1 miles too far</i>	Go 1.8 Mi	3.4 mi
	5. Merge onto SR-1 S via the ramp on the LEFT toward DOVER / BEACHES (Portions toll). <i>If you reach CARTER RD you've gone about 0.2 miles too far</i>	Go 11.3 Mi	14.7 mi
	6. Merge onto S DUPONT HWY S / US-13 S via EXIT 97 toward SALISBURY / NORFOLK.	Go 12.9 Mi	27.7 mi
	7. Turn LEFT onto KILLENS POND RD. <i>If you reach PARADISE ALLEY RD you've gone about 0.9 miles too far</i>	Go 0.9 Mi	28.5 mi
	8. 5407 KILLENS POND RD is on the RIGHT. <i>If you reach CHIMNEY HILL RD you've gone about 0.4 miles too far</i>		28.5 mi
	5407 Killens Pond Rd Felton, DE 19943-1901	28.5 mi	28.5 mi



Trip to:
 1 Patrick Lynn Dr
 Dover, DE 19904-2480
12.54 miles
19 minutes

Notes

DOVER H.S.






	500 Duck Creek Pkwy Smyrna, DE 19977-1066	Miles Per Section	Miles Driven
	1. Start out going NORTHEAST on DUCK CREEK PKWY toward N MAIN ST.	Go 0.7 Mi	0.7 mi
	2. Turn RIGHT onto N MAIN ST.	Go 0.6 Mi	1.3 mi
	3. Take the 1st LEFT onto E GLENWOOD AVE / SR-300 / SR-6. <i>If you reach W NORTH ST you've gone a little too far</i>	Go 0.3 Mi	1.5 mi
	4. Take the 1st RIGHT onto N DUPONT BLVD / US-13 S / SR-6 E. Continue to follow US-13 S. <i>If you are on GEORGES ALY and reach E NORTH ST you've gone about 0.1 miles too far</i>	Go 8.1 Mi	9.6 mi
	5. Turn RIGHT onto SCARBOROUGH RD. <i>SCARBOROUGH RD is 0.2 miles past W DENNEYS RD</i> <i>If you reach CEDAR CHASE DR you've gone about 0.2 miles too far</i>	Go 1.1 Mi	10.7 mi
	6. Keep LEFT at the fork to continue on SCARBOROUGH RD.	Go 0.08 Mi	10.8 mi
	7. SCARBOROUGH RD becomes SR-15 / MCKEE RD.	Go 1.3 Mi	12.1 mi
	8. Turn LEFT onto WALKER RD. <i>WALKER RD is 0.1 miles past BROWN ST</i> <i>If you are on SAULSBURY RD and reach WHATCOAT DR you've gone about 0.1 miles too far</i>	Go 0.4 Mi	12.5 mi
	9. 1 PATRICK LYNN DR. <i>Your destination is 0.1 miles past BUTTNER PL</i> <i>If you reach N WEST ST you've gone a little too far</i>		12.5 mi



Trip to:
 1080 Bunker Hill Rd
 Middletown, DE 19709-9026
 13.77 miles
 22 minutes

Notes

APPO HS.
 (TOB)

	500 Duck Creek Pkwy Smyrna, DE 19977-1066	Miles Per Section	Miles Driven
	1. Start out going NORTHEAST on DUCK CREEK PKWY toward N MAIN ST.	Go 0.7 Mi	0.7 mi
	2. Turn LEFT onto N MAIN ST.	Go 0.10 Mi	0.8 mi
	3. N MAIN ST becomes DUCK CREEK RD.	Go 1.2 Mi	2.0 mi
	 4. Turn LEFT onto N DUPONT HWY / US-13 N. <i>N DUPONT HWY is 0.1 miles past CLARK FARM RD</i> <i>If you reach SR-1 S you've gone about 0.2 miles too far</i>	Go 0.03 Mi	2.0 mi
	 5. Stay STRAIGHT to go onto N DUPONT HWY / US-13 N. Continue to follow US-13 N.	Go 4.5 Mi	6.5 mi
	 6. Turn SLIGHT LEFT onto SUMMIT BRIDGE RD / SR-71. Continue to follow SR-71. <i>SR-71 is 0.1 miles past RALEIGH MITCHELL LN</i>	Go 5.8 Mi	12.3 mi
	 7. Turn LEFT onto W MAIN ST / SR-299. <i>W MAIN ST is just past W GREEN ST</i> <i>If you are on N BROAD ST and reach ANDERSON ST you've gone a little too far</i>	Go 0.6 Mi	12.9 mi
	 8. Stay STRAIGHT to go onto BUNKER HILL RD / SR-15.	Go 0.9 Mi	13.8 mi
	9. 1080 BUNKER HILL RD is on the LEFT. <i>Your destination is 0.3 miles past MERRIMAC AVE</i> <i>If you are on CHOPTANK RD and reach BOHEMIA MILL RD you've gone about 1.7 miles too far</i>		13.8 mi
	1080 Bunker Hill Rd Middletown, DE 19709-9026	13.8 mi	13.8 mi



Trip to:
 17099 County Seat Hwy
 Georgetown, DE 19947-4865
 53.61 miles
 1 hour 6 minutes

Notes

Sussex Tech

	500 Duck Creek Pkwy Smyrna, DE 19977-1066	Miles Per Section	Miles Driven	
	1. Start out going NORTHEAST on DUCK CREEK PKWY toward N MAIN ST.	Go 0.7 Mi	0.7 mi	
	2. Turn RIGHT onto N MAIN ST.	Go 0.6 Mi	1.3 mi	
		3. Take the 1st LEFT onto E GLENWOOD AVE / SR-300 / SR-6. <i>If you reach W NORTH ST you've gone a little too far</i>	Go 0.3 Mi	1.5 mi
		4. Take the 1st RIGHT onto N DUPONT BLVD / US-13 S / SR-6 E. Continue to follow N DUPONT BLVD / US-13 S. <i>If you are on GEORGES ALY and reach E NORTH ST you've gone about 0.1 miles too far</i>	Go 1.8 Mi	3.4 mi
		5. Merge onto SR-1 S via the ramp on the LEFT toward DOVER / BEACHES (Portions toll). <i>If you reach CARTER RD you've gone about 0.2 miles too far</i>	Go 27.6 Mi	31.0 mi
		6. Take US-113 S toward SR-1-BR / LEWES / REHOBOTH BEACH.	Go 18.6 Mi	49.6 mi
		7. Turn SLIGHT RIGHT onto W MARKET ST / US-9. Continue to follow US-9. <i>US-9 is 0.3 miles past WALTER ST</i> <i>If you reach JIMTOWN RD you've gone about 0.1 miles too far</i>	Go 4.0 Mi	53.6 mi
	8. 17099 COUNTY SEAT HWY is on the RIGHT. <i>If you reach EXPERIMENTAL STATION RD you've gone about 0.4 miles too far</i>		53.6 mi	
	17099 County Seat Hwy Georgetown, DE 19947-4865	53.6 mi	53.6 mi	



Trip to:
 1015 Beaglin Park Dr
 Salisbury, MD 21804-9311
75.09 miles
1 hour 36 minutes

Notes

PARKSIDE
 (possible TOB)

	500 Duck Creek Pkwy Smyrna, DE 19977-1066	Miles Per Section	Miles Driven	
	1. Start out going NORTHEAST on DUCK CREEK PKWY toward N MAIN ST.	Go 0.7 Mi	0.7 mi	
	2. Turn RIGHT onto N MAIN ST.	Go 0.6 Mi	1.3 mi	
		3. Take the 1st LEFT onto E GLENWOOD AVE / SR-300 / SR-6. <i>If you reach W NORTH ST you've gone a little too far</i>	Go 0.3 Mi	1.5 mi
		4. Take the 1st RIGHT onto N DUPONT BLVD / US-13 S / SR-6 E. Continue to follow N DUPONT BLVD / US-13 S. <i>If you are on GEORGES ALY and reach E NORTH ST you've gone about 0.1 miles too far</i>	Go 1.8 Mi	3.4 mi
		5. Merge onto SR-1 S via the ramp on the LEFT toward DOVER / BEACHES (Portions toll). <i>If you reach CARTER RD you've gone about 0.2 miles too far</i>	Go 11.3 Mi	14.7 mi
		6. Merge onto US-13 S via EXIT 97 toward SALISBURY / NORFOLK (Crossing into MARYLAND).	Go 53.9 Mi	68.6 mi
		7. Merge onto US-13 S / US-50 E / SALISBURY BYP toward NORFOLK / OCEAN CITY.	Go 3.3 Mi	72.0 mi
		8. Merge onto US-50-BR W / E SALISBURY PKWY toward SALISBURY.	Go 1.8 Mi	73.7 mi
	9. Turn LEFT onto BEAGLIN PARK DR. <i>BEAGLIN PARK DR is 0.6 miles past PHILLIP MORRIS DR</i> <i>If you reach CIVIC AVE you've gone about 0.4 miles too far</i>	Go 1.3 Mi	75.1 mi	
	10. 1015 BEAGLIN PARK DR is on the LEFT. <i>Your destination is 0.1 miles past S SCHUMAKER DR</i> <i>If you reach COLLEGE LN you've gone about 0.1 miles too far</i>		75.1 mi	



Notes



















Hershey Stadium
 TO B ATH-Coast Champs.

Trip to:
 Hersheypark Stadium
 100 W Hershey Park Dr
 Hershey, PA 17033
 (717) 534-3911
 107.25 miles
 2 hours 25 minutes

	500 Duck Creek Pkwy Smyrna, DE 19977-1066	Miles Per Section	Miles Driven	
	1. Start out going NORTHEAST on DUCK CREEK PKWY toward N MAIN ST.	Go 0.7 Mi	0.7 mi	
	2. Turn LEFT onto N MAIN ST.	Go 0.10 Mi	0.8 mi	
	3. N MAIN ST becomes DUCK CREEK RD.	Go 1.2 Mi	2.0 mi	
		4. Turn LEFT onto N DUPONT HWY / US-13 N. <i>N DUPONT HWY is 0.1 miles past CLARK FARM RD</i> <i>If you reach SR-1 S you've gone about 0.2 miles too far</i>	Go 0.8 Mi	2.8 mi
		5. Merge onto SR-1 N via the ramp on the LEFT (Portions toll). <i>If you reach SAVANNAH DR you've gone about 0.1 miles too far</i>	Go 26.9 Mi	29.8 mi
		6. SR-1 N becomes SR-7 N.	Go 2.0 Mi	31.8 mi
		7. Turn SLIGHT LEFT onto LIMESTONE RD / SR-7 N. <i>LIMESTONE RD is just past HONEYSUCKLE LN</i>	Go 1.0 Mi	32.7 mi
		8. Turn SLIGHT RIGHT onto ROBERT W KIRKWOOD HWY / SR-2 E. <i>ROBERT W KIRKWOOD HWY is 0.2 miles past HENDRY AVE</i>	Go 1.7 Mi	34.4 mi
		9. Turn LEFT onto NEWPORT GAP PIKE / SR-41 N. <i>If you are on ROBERT W KIRKWOOD HWY and reach ALBERTSON BLVD you've gone about 0.2 miles too far</i>	Go 3.4 Mi	37.8 mi
		10. NEWPORT GAP PIKE / SR-41 N becomes SR-41 W (Crossing into PENNSYLVANIA).	Go 2.8 Mi	40.6 mi

Hershey

Page 2

		11. SR-41 W becomes PA-41.	Go 19.2 Mi	59.9 mi
		12. PA-41 becomes NEWPORT PIKE.	Go 3.0 Mi	62.8 mi
		13. Take US-30 W.	Go 17.1 Mi	80.0 mi
		14. Keep LEFT to take PA-283 W toward HARRISBURG.	Go 17.1 Mi	97.1 mi
		15. Merge onto PA-743 N toward HERSHEY.	Go 7.1 Mi	104.2 mi
		16. Turn SLIGHT RIGHT onto COCOA AVE / PA-743. <i>COCOA AVE is 0.1 miles past HARTLEY RD If you reach SAND HILL RD you've gone about 0.5 miles too far</i>	Go 1.3 Mi	105.5 mi
		17. Turn LEFT onto W CHOCOLATE AVE / US-422 W / PA-743 N. <i>W CHOCOLATE AVE is just past W CARACAS AVE If you reach the end of COCOA AVE you've gone a little too far</i>	Go 0.04 Mi	105.6 mi
		18. Take the 1st RIGHT onto PARK AVE / PA-743. <i>If you reach N LINDEN RD you've gone about 0.1 miles too far</i>	Go 0.7 Mi	106.3 mi
		19. Take the 2nd LEFT onto HERSHEY PARK DR. <i>HERSHEY PARK DR is 0.1 miles past NORTHEAST DR If you are on SAND BEACH RD and reach FRONT ST you've gone a little too far</i>	Go 1.0 Mi	107.2 mi
		20. 100 W HERSHEY PARK DR. <i>Your destination is 0.5 miles past HOTEL RD If you reach N HOCKERSVILLE RD you've gone about 0.4 miles too far</i>		107.2 mi
		Hersheypark Stadium 100 W Hershey Park Dr, Hershey, PA 17033 (717) 534-3911	107.2 mi	107.2 mi



Trip to:
 1019 N Walnut St
 Milford, DE 19963-1201
31.79 miles
39 minutes

Notes

MILFORD H.S.
 "Briggs Stadium"

	500 Duck Creek Pkwy Smyrna, DE 19977-1066	Miles Per Section	Miles Driven	
	1. Start out going NORTHEAST on DUCK CREEK PKWY toward N MAIN ST.	Go 0.7 Mi	0.7 mi	
	2. Turn RIGHT onto N MAIN ST.	Go 0.6 Mi	1.3 mi	
		3. Take the 1st LEFT onto E GLENWOOD AVE / SR-300 / SR-6. <i>If you reach W NORTH ST you've gone a little too far</i>	Go 0.3 Mi	1.5 mi
		4. Take the 1st RIGHT onto N DUPONT BLVD / US-13 S / SR-6 E. Continue to follow N DUPONT BLVD / US-13 S. <i>If you are on GEORGES ALY and reach E NORTH ST you've gone about 0.1 miles too far</i>	Go 1.8 Mi	3.4 mi
		5. Merge onto SR-1 S via the ramp on the LEFT toward DOVER / BEACHES (Portions toll). <i>If you reach CARTER RD you've gone about 0.2 miles too far</i>	Go 27.6 Mi	31.0 mi
		6. Take US-113 S toward SR-1-BR / LEWES / REHOBOTH BEACH.	Go 0.5 Mi	31.5 mi
		7. Turn SLIGHT LEFT onto N WALNUT ST / SR-1-BR. <i>If you are on N DUPONT BLVD and reach BUCCANEER BLVD you've gone about 0.2 miles too far</i>	Go 0.3 Mi	31.8 mi
	8. 1019 N WALNUT ST is on the LEFT. <i>Your destination is just past BUCCANEER BLVD If you reach NW 10TH ST you've gone about 0.1 miles too far</i>		31.8 mi	
	1019 N Walnut St Milford, DE 19963-1201	31.8 mi	31.8 mi	